



Date : 26.09.2024

Time : 07:00

Subject : BULLETIN NO 2

Document No: 1.2

From : The Clerk of the Course

To : All competitors / Crew Members
Number of pages 3

Attachments: 1 **APPROVED BY THE FIA-25.09.2024**

deleted text = *crossed-out text in italic*
new text = **in red**

1. Amendments to the Supplementary Regulations of the rally

1.2 Length of Special Stages and Road surface

Leg 1: Asphalt ~~78,37~~**75,75** km Gravel 0 km

1.2 Overall SS distance and total distance of the itinerary

Overall length of Special Stages ~~151,53~~**148,91** km

APPENDIX I – ITINERARY

12. RALLY NOVA GORICA - Itinerary

Shakedown (sunrise 06:56, sunset 18:49) Friday, 27. September

TC	Location	SS	Liaison	Total	Target	1.
SS		Dist.	Dist.	Dist.	Time	Car
SP						
0	Refueling	3,31	14,67	17,98		
SD	Kromberk		3,34	3,34		12:00
SD	Shakedown	3,31				
SP	Servis In		11,33	14,64		

SHAKEDOWN

Shakedown TOTAL 3,31 14,67 21,29 20.09.2024

1.LEG, Section 1 (sunrise 06:56, sunset 18:49) Friday, 27. September

TC	Location	SS	Liaison	Total	Target	1.
SS		Dist.	Dist.	Dist.	Time	Car
0	Service Out					18:49
RZ 1	Refueling zone - RZ 1	2,25	5,85	8,10		
1	Ulica Tolminskih puntarjev		2,50	2,50	00:08	18:57
SSS 1	Nova Gorica	2,25			00:03	19:00
1A	Service In		3,35	5,60	00:20	19:20
	SERVICE A (Nova Gorica)	2,25	5,85	8,10	00:45	
1B	Service Out (early check-in permitted)					20:05
1C	Parc Ferme In (early check-in permitted)		2,05	2,05	00:15	20:20

SECTION 1

Friday TOTAL 2,25 7,90 10,15 20.09.2024

1.LEG, Section 2-3 (sunrise 06:57, sunset 18:47) Saturday, 28. September

TC	Location	SS	Liaison	Total	Target	1.
SS		Dist.	Dist.	Dist.	Time	Car
1D	Parc Ferme Out					08:55
1E	Service In		3,07	3,07	00:08	09:03
SERVICE B (Nova Gorica)			5,12	5,12	00:15	
1F	Service Out					09:18
RZ 2	Refueling zone - RZ 2	36,75	56,15	92,90		
2	Slavče		23,77	23,77	00:40	09:58
SS 2	Korada 1	15,83			00:03	10:01
3	Morsko		10,89	26,72	00:38	10:39
SS 3	Morsko 1	10,30			00:03	10:42
4	Lohke		3,15	13,45	00:25	11:07
SS 4	Banjšice 1	10,62			00:03	11:10
4A	Regrup In & Tehnical zone In		15,27	25,89	00:40	11:50
4B	Regrup Out & Tehnical zone Out				00:30	12:20
4C	Service In		3,07	3,07	00:08	12:28
SERVICE C (Nova Gorica)			36,75	56,15	92,90	00:30
4D	Service Out					12:58
RZ 3	Refueling zone - RZ 3	36,75	59,65	96,40		
5	Slavče		23,77	23,77	00:40	13:38
SS 5	Korada 2	15,83			00:03	13:41
6	Morsko		10,89	26,72	00:38	14:19
SS 6	Morsko 2	10,30			00:03	14:22
7	Lohke		3,15	13,45	00:25	14:47
SS 7	Banjšice 2	10,62			00:03	14:50
7A	Service In		16,72	27,34	00:40	15:30
SERVICE D (Nova Gorica)			36,75	54,53	91,28	00:45
7B	Servis Out (early check-in permitted)					16:15
RZ 4	Refueling zone - RZ 4		5,12	5,12		
7C	Parc Ferme In (early check-in permitted)		2,05	2,05	00:15	16:30
Total 1. LEG		75,75	123,70	199,45		

25.09.2024

SECTION 2

SECTION 3

2. LEG, Section 4-5 (sunrise 06:59, sunset 18:45) Sunday, 29. september

TC	Location	SS	Liaison	Total	Target	1.
SS		Dist.	Dist.	Dist.	Time	Car
7D	Parc Ferme Out					08:00
7E	Service In		3,07	3,07	00:08	08:08
SERVICE E (Nova Gorica)			5,12	5,12	00:15	
7F	Service Out					08:23
RZ 5	Refueling zone - RZ 5	14,91	47,71	62,62		
8	Pečno		22,21	22,21	00:35	08:58
SS 8 Ročinj 1			14,91		00:03	09:01
RZ 6	Remote refueling zone - RZ 6	21,67	38,88	60,55		
9	Ravnica		28,90	43,81	01:00	10:01
SS 9 Ravnica 1			4,80		00:03	10:04
10	Renče		14,57	19,37	00:35	10:39
SS 10 Renče 1			16,87		00:03	10:42
10A	Regrup In & Tehnical zone In		17,84	34,71	00:40	11:22
10B	Regrup Out & Tehnical zone Out				00:30	11:52
10C	Service In		3,07	3,07	00:08	12:00
SERVICE F (Nova Gorica)			36,58	86,59	123,17	00:30
10D	Service Out					12:30
RZ 7	Refueling zone - RZ 7	14,91	47,71	62,62		
11	Pečno		22,21	22,21	00:35	13:05
SS 11 Ročinj 2			14,91		00:03	13:08
RZ 8	Remote refueling zone - RZ 8	21,67	35,02	56,69		
12	Ravnica		28,90	43,81	01:00	14:08
SS 12 Ravnica 2			4,80		00:03	14:11
13	Renče		14,57	19,37	00:35	14:46
SS 13 Renče 2			16,87		00:03	14:49
13A	Service In		17,05	33,92	00:40	15:29
SERVICE G (Nova Gorica)			36,58	82,73	119,31	00:10
13B	Service Out					15:39
13C	Finish In		2,05	2,05	00:10	15:49

Total 2. LEG	73,16	174,44	247,60	20.09.2024
---------------------	--------------	---------------	---------------	------------

12. RALLY NOVA GORICA TOTAL				
	SS	Liaison	Total	SS %
1. LEG	75,75	131,60	209,60	36,14
2. LEG	73,16	174,44	247,60	29,55
TOTAL - 13 SS	148,91	306,04	457,20	32,57

Miha Levec
Clerk of the Course


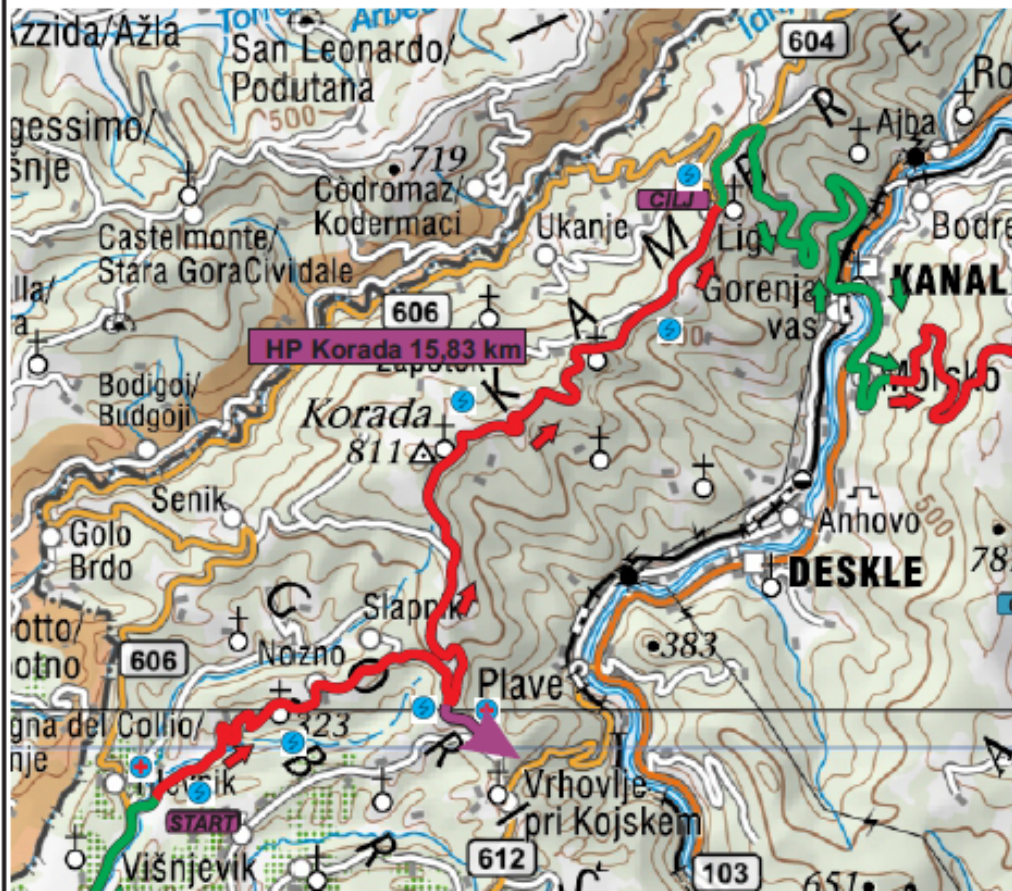


SECTION 4


SECTION 5
















2. Amendments to the Roadbook Leg 1

ČK/TC 2/5 Slavče	RAZDALJA/DISTANCE	DEL/LEG 1
ČK/TC 3/6 Morsko	26,72 km	ODSEK/SECTION 2/3
HITROSTNA PREIZKUŠNJA/SPECIAL STAGE 2/5	REKORD/RECORD	DOVOLJEN ČAS/TIME ALLOWED
Korada 15,83 km	NOVA/NEW	38 min

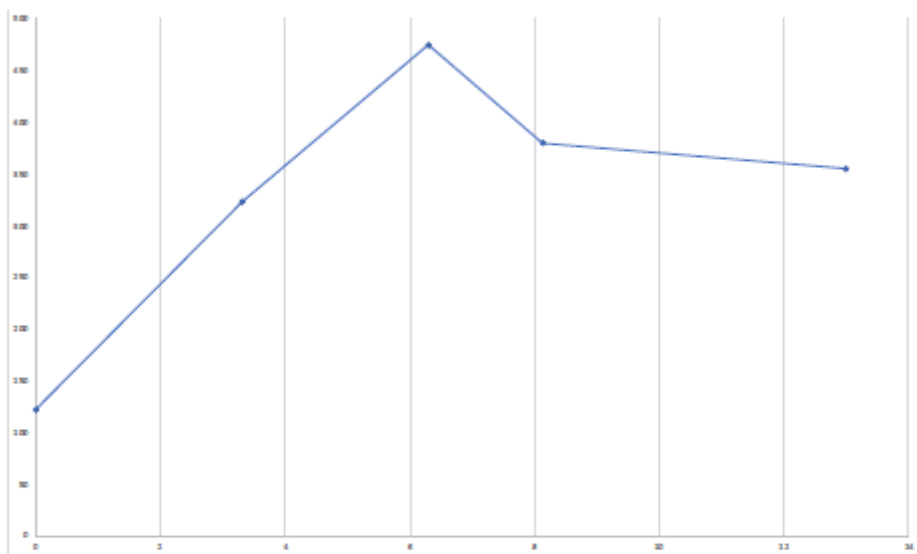


ČK/TC 2/5 Slavče	RAZDALJA/DISTANCE	DEL/LEG 1
ČK/TC 3/6 Morsko	26,72 km	ODSEK/SECTION 2/3
HITROSTNA PREIZKUSNJA/SPECIAL STAGE 2/5	REKORD/RECORD	DOVOLJEN ČAS/TIME ALLOWED
Korada 15,83 km	NOVA/NEW	38 min



ČK / TC 2/5 Slavče		RAZDALJJA/DISTANCE		DEL/LEG 1	
ČK / TC 3/6 Morsko		26,72 km		ODSEK/SECTION 2/3	
HITROSTNA PREIZKUŠNJA/SPECIAL STAGE 2/5			REKORD/RECORD		DOVOLJEN ČAS/TIME ALLOWED
Korada 15,83 km			NOVA/NEW		38 min
LOKACIJA/PLACE	G.P.S.	VIŠINA/ALTIMETER	VARNOST/SAFETY		
START 	N 46° 01'28.0" E 13° 31'01.4"	122 m			1
UKW 2 	N 46° 02'06.8" E 13° 32'46.2"	323 m			2
UKW 3 	N 46° 02'14.1" E 13° 33'58.6"	475 m			3
UKW 4 	N 46° 01'07.1" E 13° 34'26.7"	380 m			4
UKW 5 	N 46° 04'42.5" E 13° 35'30.6"	355 m			5
CILJ/ FINISH 	N 46° 05'19.6" E 13° 35'54.6"	350 m			
STOP 	N 46° 05'31.3" E 13° 36'29.6"				6
STRAN/PAGE 36					

ČK/TC 2/5 Slavče	RAZDALJA/DISTANCE	DEL/LEG 1
ČK/TC 3/6 Morsko	26,72 km	ODSEK/SECTION 2/3
HITROSTNA PREIZKUŠNJA/SPECIAL STAGE 2/5	REKORD/RECORD NOVA/NEW	DOVOLJEN ČAS/TIME ALLOWED 38 min
Korada 15,83 km		



RAZDALJA/DISTANCE		DE/LEG		
ČK / TC 2/5 Slavče		1		
ČK / TC 3/6 Morsko		26,72 km		
HITROSTNA PREIZKUŠNJA/SPECIAL STAGE 2/5		ODSEK/SECTION 2/3		
Korada 15,83 km		REKORD/RECORD NOVANEW		
		DOVOLJEN ČAS/TIME ALLOWED 38 min		
RAZDALJA/DISTANCE		SMER/DIRECTION	INFORMACIJE/INFORMATION	PREDSTANEK/DISTANCE TO GO
SKUPAJ TOTAL	DELNA PARTIAL			
0,00	0,00	<p>HP/SS 2/5 Start</p> <p>1 15,83</p>	<p>HP/SS 2/5 Start</p> <p>GPS: N 46° 01' 28.0" E 13° 31' 01.4"</p>	26,72
1,84	1,84	<p>Belo</p> <p>2 13,99</p>	Belo	24,88
3,33	1,49	<p>Sv. Peter in Pavel</p> <p>3 12,50</p>	<p>Sv. Peter in Pavel</p> <p>GPS: N 46° 02' 06.8" E 13° 32' 28.6"</p>	23,39
3,53	0,20	<p>Nozno</p> <p>4 12,30</p>	Nozno	23,19
4,88	1,35	<p>5 10,95</p>		21,84

ČK / TC 2/5 Slavče		RAZDALJA/DISTANCE	DEL/LEG	1
ČK / TC 3/6 Morsko		26,72 km	ODSEK/SECTION	2/3
HITROSTNA PREIZKUŠNJA/SPECIAL STAGE 2/5		REKORD/RECORD	DOVOLJEN ČAS/TIME ALLOWED	
Korada 15,83 km		NOVA/NEW	38 min	
RAZDALJA/DISTANCE		SMER/DIRECTION	INFORMACIJE/INFORMATION	PREOSTANOK/DISTANCE TO GO
SKUPAJ/TOTAL	DELNA/PARTIAL			
6,31	1,43	<p>6 9,52</p>	<p>STOP</p> <p>GPS: N 46° 02' 14.1" E 13° 33' 58,6"</p>	20,41
8,60	2,29	<p>7 7,23</p>		18,12
11,12	2,52	<p>8 4,71</p>		15,60
11,27	0,15	<p>9 4,56</p>	<p>Okrepčevalnica →</p> <p>GPS: N 46° 04' 07.1" E 13° 34' 26.7"</p>	15,45
14,06	2,79	<p>10 1,77</p>	<p>GPS: N 46° 04' 15,0" E 13° 34' 44,3"</p>	12,66

ČK / TC 2/5 Slavče		RAZDALJA/DISTANCE	DEL/LEG	1
ČK / TC 3/6 Morsko		26,72 km	ODSEK/SECTION	2/3
HITROSTNA PREIZKUŠNJA/SPECIAL STAGE 2/5		REKORD/RECORD	DOVOLJEN ČAS/TIME ALLOWED	
Korada 15,83 km		NOVA/NEW	38 min	
RAZDALJA/DISTANCE		SMER/DIRECTION	INFORMACIJE/INFORMATION	PREOSTANEK/DISTANCE TO GO
SKUPAJ/TOTAL	DELNA/PARTIAL			
14,88	0,82		 	11,84
15,83	0,95		 SS/HP 2/5 cilj/finish GPS: N 46° 05' 19.6" E 13° 35' 54.6"	10,89
16,25	0,42		 HP/SS 2/5 stop GPS: N 46° 05' 31.3" E 13° 36' 29.6"	10,47
16,48	0,23		 	10,24
16,88	0,40			9,84

Continue on page 41 Picture 17